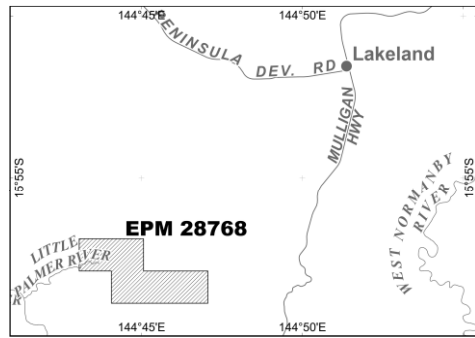


NOTICE OF PROPOSED GRANT OF EXPLORATION PERMIT FOR MINERALS

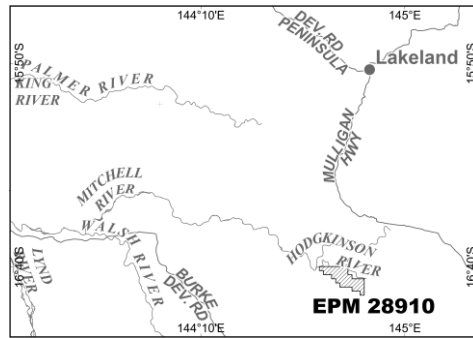
NATIVE TITLE ACT 1993 (CTH) SECTION 29

The Queensland Minister for Resources and Critical Minerals, PO Box 15216, City East, Queensland, 4002, hereby gives notice in accordance with section 29 of the *Native Title Act 1993 (Cth)* of the proposed grant of the Exploration Permit for Minerals (EPM) shown below, subject to the provisions of the *Mineral Resources Act 1989 (Qld)*.

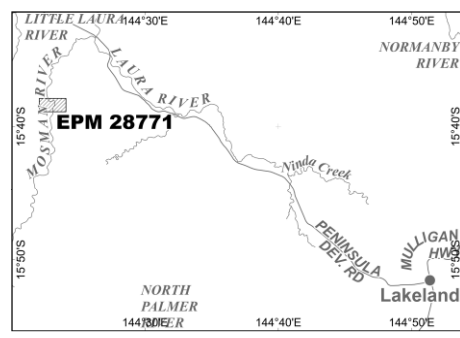
EPM 28768 applied for by Dorothy Ellen MULCAHY and Warren James MULCAHY, over an area of 5 sub-blocks (16 km²), centred approximately 16 km South-West of Lakeland, in the locality of the Cook Shire Council.



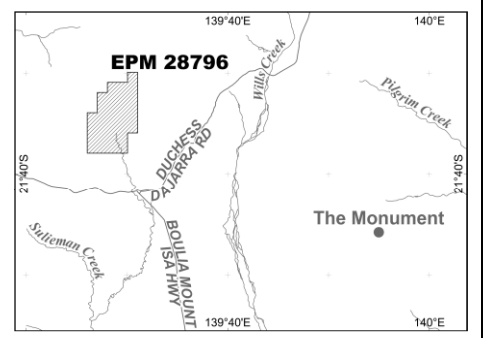
EPM 28910 applied for by LUX EXPLORATION PTY LTD, ACN 650 044 134, over an area of 39 sub-blocks (127 km²), centred approximately 95 km South-Southwest of Lakeland, in the locality of the Mareeba Shire Council.



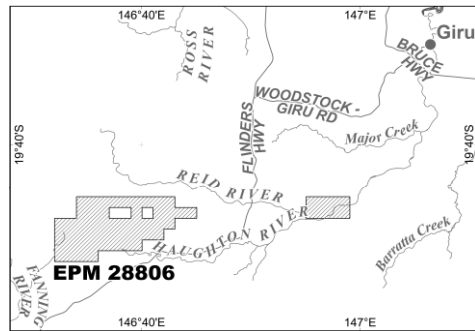
EPM 28771 applied for by Kevin Alfred DE ROMA, over an area of 2 sub-blocks (6 km²), centred approximately 56 km North-West of Lakeland, in the locality of the Cook Shire Council.



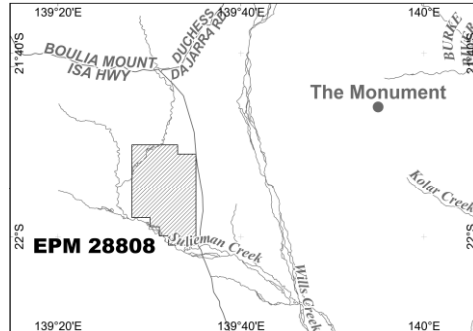
EPM 28796 applied for by AVANTI GLOBAL PTY LTD, ACN 667 300 352, over an area of 30 sub-blocks (95 km²), centred approximately 50 km North-West of The Monument, in the locality of the Cloncurry Shire Council.



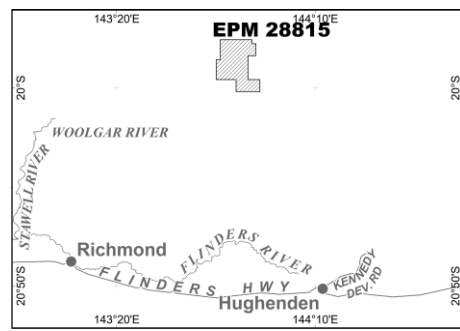
EPM 28806 applied for by TRI-STAR GOLD PTY LTD, ACN 649 967 751, over an area of 58 sub-blocks (186 km²), non-contiguous over 2 areas, centred approximately 50 km South-West of Giru, in the locality of the Burdekin Shire Council, Charters Towers Regional Council and Townsville City Council.



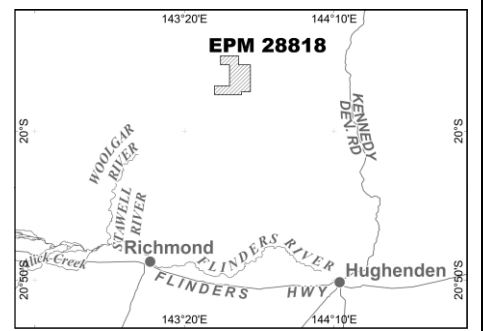
EPM 28808 applied for by XIRLATEM PROJECTS (QLD) PTY LTD, ACN 663 916 630, over an area of 66 sub-blocks (209 km²), centred approximately 43 km South-West of The Monument, in the locality of the Cloncurry Shire Council.



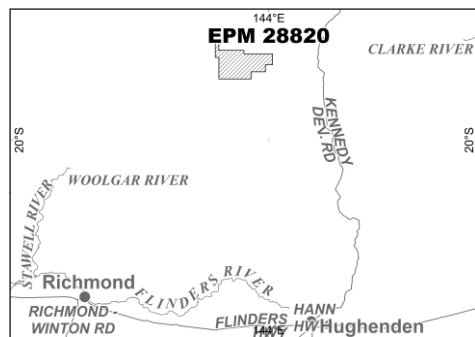
EPM 28815 applied for by SWANSANDS PTY LTD, ACN 082 250 735, over an area of 100 sub-blocks (322 km²), centred approximately 115 km North-East of Richmond, in the locality of the Flinders Shire Council.



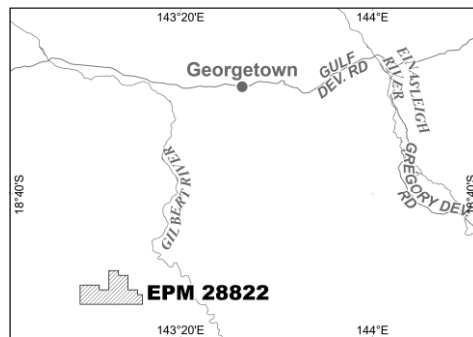
EPM 28818 applied for by SWANSANDS PTY LTD, ACN 082 250 735, over an area of 100 sub-blocks (322 km²), centred approximately 125 km North-Northeast of Richmond, in the locality of the Flinders Shire Council and Richmond Shire Council.



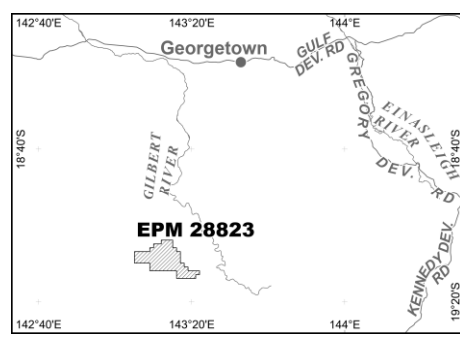
EPM 28820 applied for by SWANSANDS PTY LTD, ACN 082 250 735, over an area of 100 sub-blocks (322 km²), centred approximately 143 km North-Northeast of Richmond, in the locality of the Etheridge Shire Council and Flinders Shire Council.



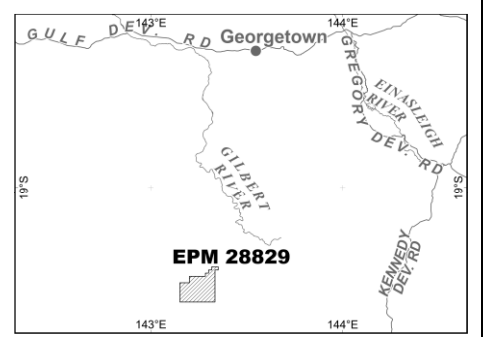
EPM 28822 applied for by SWANSANDS PTY LTD, ACN 082 250 735, over an area of 56 sub-blocks (181 km²), centred approximately 91 km South-West of Georgetown, in the locality of the Croydon Shire Council and Etheridge Shire Council.



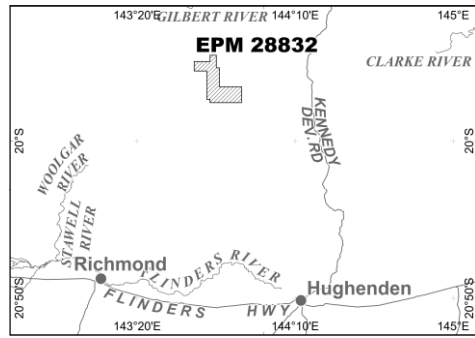
EPM 28823 applied for by SWANSANDS PTY LTD, ACN 082 250 735, over an area of 81 sub-blocks (261 km²), centred approximately 98 km South-West of Georgetown, in the locality of the Croydon Shire Council.



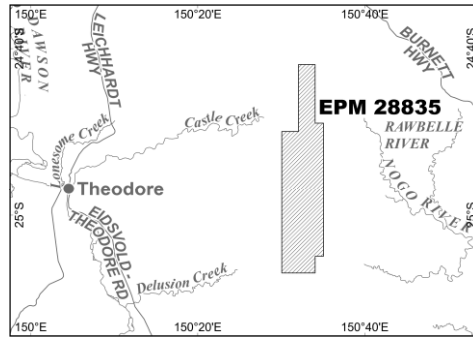
EPM 28829 applied for by SWANSANDS PTY LTD, ACN 082 250 735, over an area of 89 sub-blocks (287 km²), centred approximately 140 km South-Southwest of Georgetown, in the locality of the Croydon Shire Council.



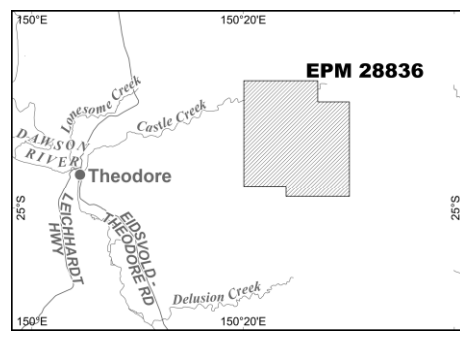
EPM 28832 applied for by SWANSANDS PTY LTD, ACN 082 250 735, over an area of 100 sub-blocks (322 km²), centred approximately 129 km North-West of Richmond, in the locality of the Etheridge Shire Council, Flinders Shire Council and Richmond Shire Council.



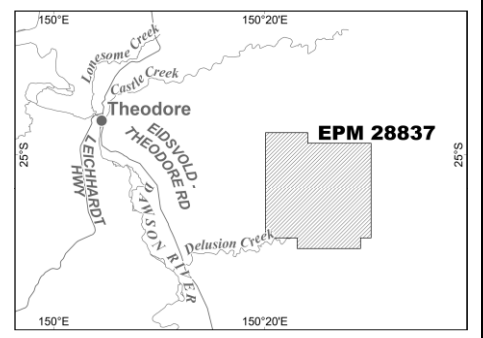
EPM 28835 applied for by TERRAIN MINERALS LTD, ACN 116 153 514, over an area of 100 sub-blocks (310 km²), non-contiguous over 2 areas, centred approximately 48 km East of Theodore, in the locality of the Banana Shire Council and North Burnett Regional Council.



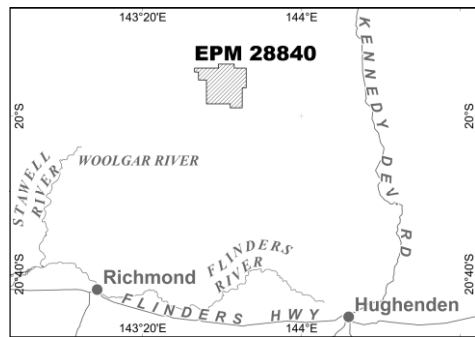
EPM 28836 applied for by TERRAIN MINERALS LTD, ACN 116 153 514, over an area of 100 sub-blocks (310 km²), centred approximately 35 km East-Northeast of Theodore, in the locality of the Banana Shire Council.



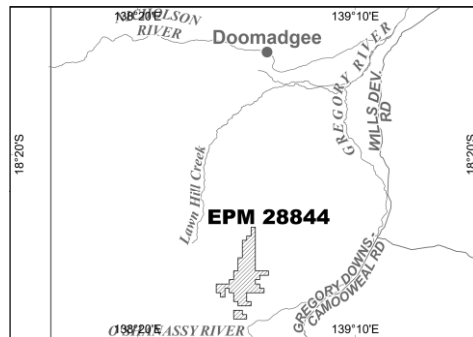
EPM 28837 applied for by TERRAIN MINERALS LTD, ACN 116 153 514, over an area of 100 sub-blocks (310 km²), centred approximately 34 km East-Southeast of Theodore, in the locality of the Banana Shire Council.



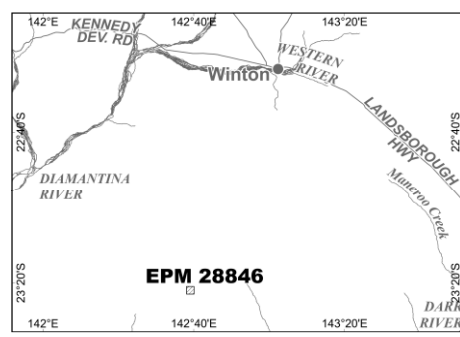
EPM 28840 applied for by SWANSANDS PTY LTD, ACN 082 250 735, over an area of 100 sub-blocks (322 km²), centred approximately 110 km North-Northeast of Richmond, in the locality of the Flinders Shire Council and Richmond Shire Council.



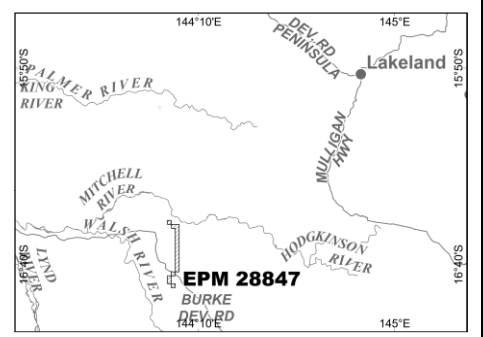
EPM 28844 applied for by MOUNT ISA MINES LIMITED, ACN 009 661 447, over an area of 83 sub-blocks (269 km²), non-contiguous over 2 areas, centred approximately 95 km South of Doomadgee, in the locality of the Burke Shire Council and Mount Isa City Council.



EPM 28846 applied for by DBM EXPLORATION PTY LTD, ACN 624 988 343, over an area of 4 sub-blocks (12 km²), centred approximately 115 km South-West of Winton, in the locality of the Winton Shire Council.



EPM 28847 applied for by NATIVE MINERAL RESOURCES PTY LTD, ACN 625 453 929, over an area of 18 sub-blocks (59 km²), centred approximately 117 km South-West of Lakeland, in the locality of the Mareeba Shire Council.



Nature of Act(s): The grant of the Exploration Permit for Minerals under the *Mineral Resources Act 1989 (Qld)*, authorises the holder to explore for minerals for a term not exceeding five (5) years with the possibility of renewal for a term not exceeding five (5) years. It is proposed to grant and renew the Exploration Permit for Minerals subject to the *Mineral Resources Act 1989 (Qld)* and the Native Title Protection Conditions.

Name and Address of person doing Act(s): It is proposed that the Exploration Permit for Minerals be granted subject to the provisions of the *Mineral Resources Act 1989 (Qld)* by the Queensland Minister for Resources and Critical Minerals, PO Box 15216, City East, Queensland, 4002.

Native Title Parties: Under the *Native Title Act 1993 (Cth)* any person who is a 'native title party' is entitled to certain rights in relation to the proposed grant of the Exploration Permit for Minerals. Under section 30 of the *Native Title Act 1993 (Cth)*, persons have until three (3) months after Notification Day to take certain steps to become native title parties in relation to this notice. Enquiries in relation to filing a native title determination application may be directed to the Federal Court, Brisbane Registry, Level 6, Harry Gibbs Commonwealth Law Courts Building, 119 North Quay, Brisbane, Queensland, 4000. Telephone: (07) 3248 1100 or Email: qldrea@fedcourt.qov.au.

Further information: May be obtained from the Department of Resources, Mineral Assessment Hub, Level 9, Verde Tower, 445 Flinders Street, Townsville, Queensland, 4810. Telephone: (07) 4447 9230 or Email: MineralHub@resources.qld.gov.au.

Expedited Procedure: The State of Queensland considers the grant of the Exploration Permit for Minerals to which this notice applies, is an act attracting the Expedited Procedure. The Exploration Permit for Minerals may be granted unless, within a period of four (4) months after the Notification Day a native title party lodges an objection in respect of the individual Exploration Permit for Minerals with the National Native Title Tribunal against the inclusion of the statement that the State considers the grant of that Exploration Permit for Minerals is a future act attracting the Expedited Procedure. Enquiries in relation to lodging an objection should be directed to the National Native Title Tribunal, Level 5, Harry Gibbs Commonwealth Law Courts Building, 119 North Quay, Brisbane, Queensland, 4000. Telephone: (07) 3052 4040.

Notification Day: 17 July 2024

Dated: 17 June 2024

Signed:

Executive Director
for Minister for Resources and Critical Minerals.

