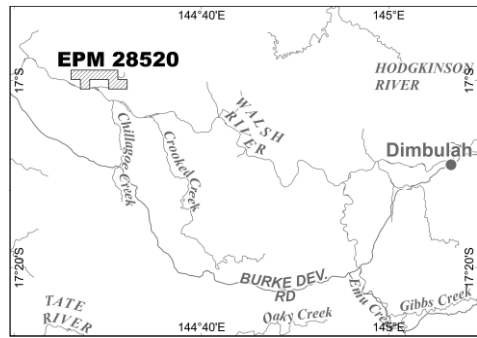


NOTICE OF PROPOSED GRANT OF EXPLORATION PERMIT FOR MINERALS

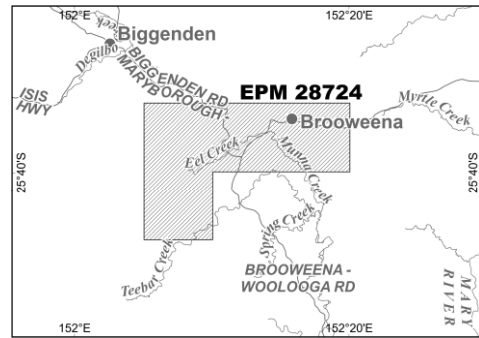
NATIVE TITLE ACT 1993 (CTH) SECTION 29

The Queensland Minister for Resources and Critical Minerals, PO Box 15216, City East, Queensland, 4002, hereby gives notice in accordance with section 29 of the *Native Title Act 1993 (Cth)* of the proposed grant of the Exploration Permit for Minerals (EPM) shown below, subject to the provisions of the *Mineral Resources Act 1989 (Qld)*.

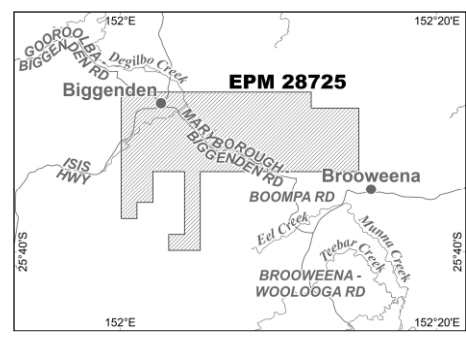
EPM 28520 applied for by FMG RESOURCES PTY LTD, ACN 095 546 428, over an area of 8 sub-blocks (26 km²), centred approximately 69 km North-West of Dimbulah, in the locality of the Mareeba Shire Council.



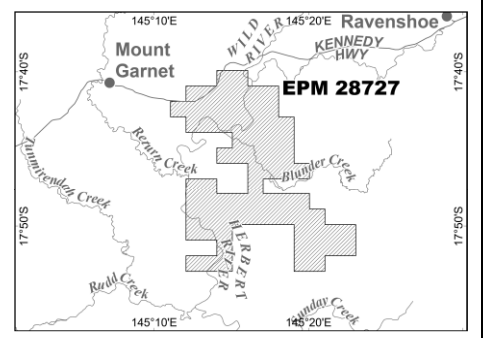
EPM 28724 applied for by COPPERX LTD, ACN 663 712 829, over an area of 100 sub-blocks (309 km²), centred approximately 9 km South-West of Brooweena, in the locality of the Fraser Coast Regional Council and North Burnett Regional Council.



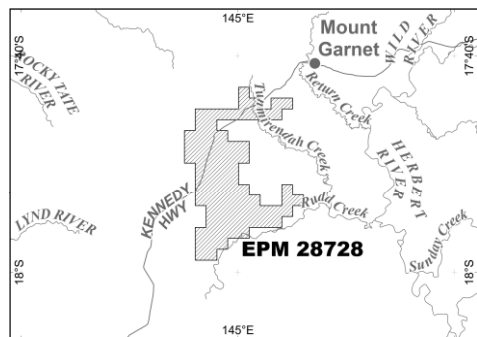
EPM 28725 applied for by COPPERX LTD, ACN 663 712 829, over an area of 83 sub-blocks (256 km²), centred approximately 18 km North-West of Brooweena, in the locality of the Fraser Coast Regional Council and North Burnett Regional Council.



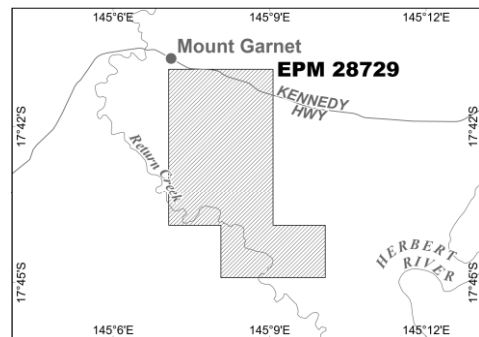
EPM 28727 applied for by COPPER GREEN PTY LTD, ACN 119 559 974, over an area of 72 sub-blocks (234 km²), centred approximately 19 km South-East of Mount Garnet, in the locality of the Tablelands Regional Council.



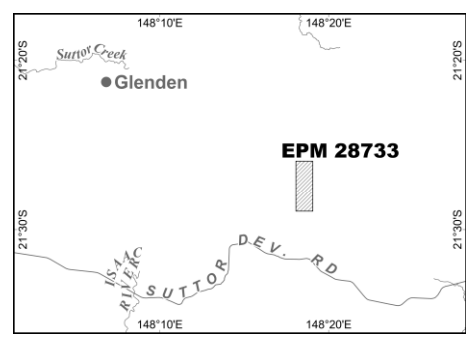
EPM 28728 applied for by COPPER GREEN PTY LTD, ACN 119 559 974, over an area of 78 sub-blocks (254 km²), centred approximately 24 km South-West of Mount Garnet, in the locality of the Tablelands Regional Council.



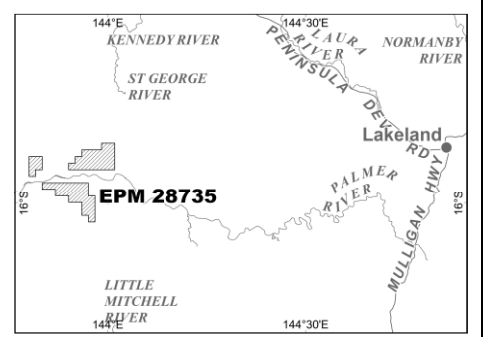
EPM 28729 applied for by COPPER GREEN PTY LTD, ACN 119 559 974, over an area of 8 sub-blocks (26 km²), centred approximately 4 km South-Southeast of Mount Garnet, in the locality of the Tablelands Regional Council.



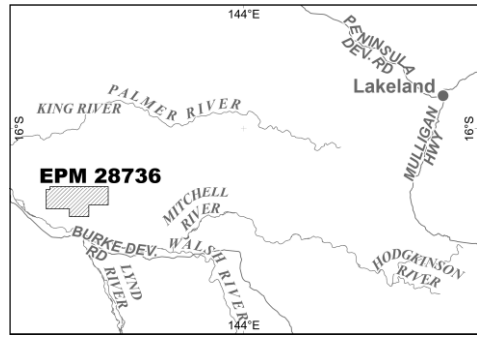
EPM 28733 applied for by HB BASE METALS PTY LTD, ACN 616 760 537, over an area of 3 sub-blocks (9 km²), centred approximately 22 km South-East of Glenden, in the locality of the Isaac Regional Council.



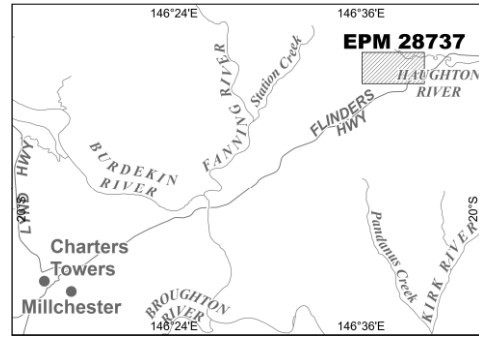
EPM 28735 applied for by ARK MINES LTD, ACN 123 668 717, over an area of 46 sub-blocks (151 km²), non-contiguous over 3 areas, centred approximately 104 km West of Lakeland, in the locality of the Cook Shire Council.



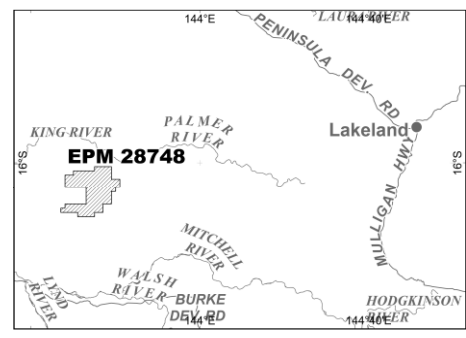
EPM 28736 applied for by BMAX HOLDINGS PTY LTD, ACN 155 625 835, Mayra Eugenia FOSTER and Stuart Valentine FOSTER, over an area of 100 sub-blocks (328 km²), centred approximately 170 km South-West of Lakeland, in the locality of the Mareeba Shire Council.



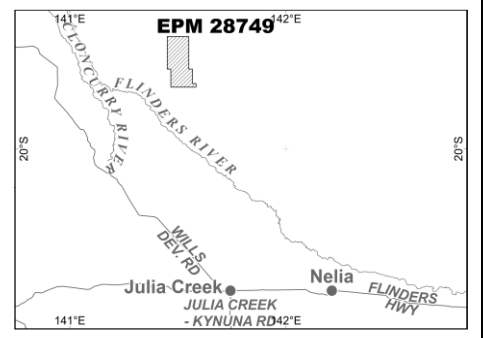
EPM 28737 applied for by ULARA RESOURCES PTY LTD, ACN 664 116 769, over an area of 8 sub-blocks (25 km²), centred approximately 47 km North-East of Charters Towers, in the locality of the Charters Towers Regional Council.



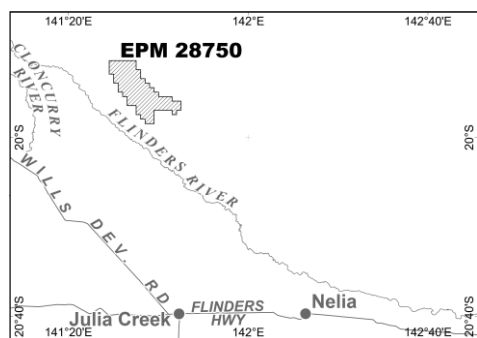
EPM 28748 applied for by BMAX HOLDINGS PTY LTD, ACN 155 625 835, Mayra Eugenia FOSTER and Stuart Valentine FOSTER, over an area of 98 sub-blocks (322 km²), centred approximately 137 km South-West of Lakeland, in the locality of the Cook Shire Council and Mareeba Shire Council.



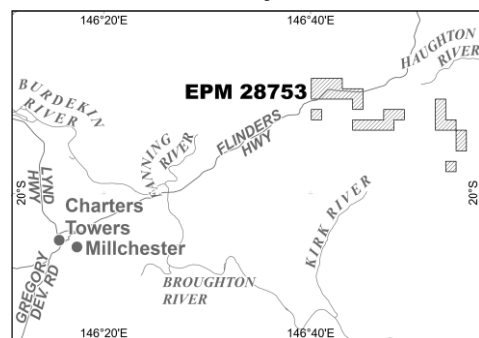
EPM 28749 applied for by RED OX COPPER PTY LTD, ACN 651 295 331, over an area of 85 sub-blocks (274 km²), centred approximately 118 km North-Northwest of Julia Creek, in the locality of the McKinlay Shire Council.



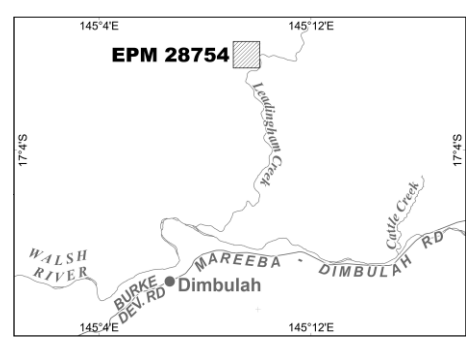
EPM 28750 applied for by RED OX COPPER PTY LTD, ACN 651 295 331, over an area of 97 sub-blocks (312 km²), centred approximately 91 km North-Northwest of Julia Creek, in the locality of the McKinlay Shire Council.



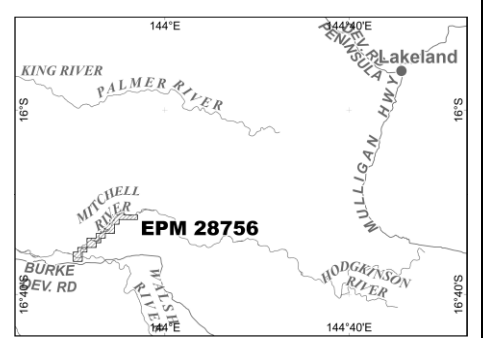
EPM 28753 applied for by TRI-STAR GOLD PTY LTD, ACN 649 967 751, over an area of 23 sub-blocks (74 km²), non-contiguous over 5 areas, centred approximately 59 km North-East of Charters Towers, in the locality of the Burdekin Shire Council and Charters Towers Regional Council.



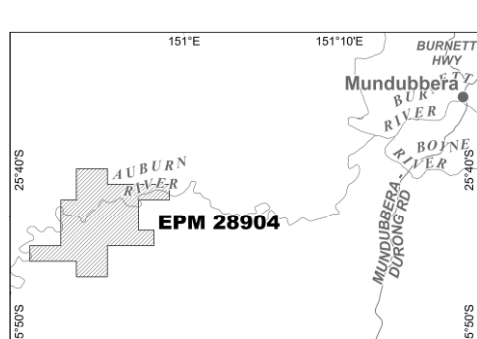
EPM 28754 applied for by Scott Troy DAVIS and Cameron John LOWE, over an area of 1 sub-block (3 km²), centred approximately 16 km North-Northeast of Dimbulah, in the locality of the Mareeba Shire Council.



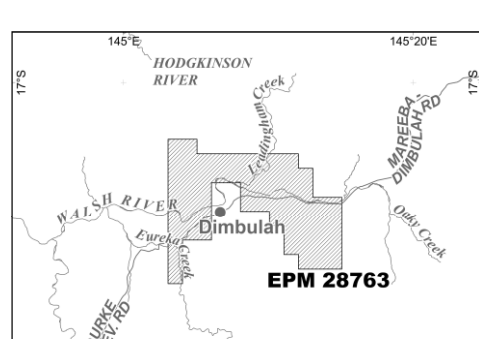
EPM 28756 applied for by Jared Vaughan HAWES, over an area of 27 sub-blocks (88 km²), centred approximately 134 km South-West of Lakeland, in the locality of the Mareeba Shire Council.



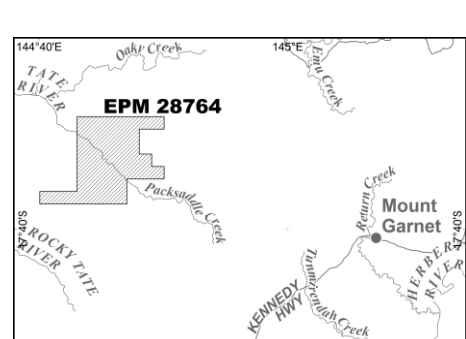
EPM 28904 applied for by VT MAG PTY LTD, ACN 670 949 774, over an area of 31 sub-blocks (95 km²), centred approximately 40 km South-West of Mundubbera in the locality of the North Burnett Regional Council.



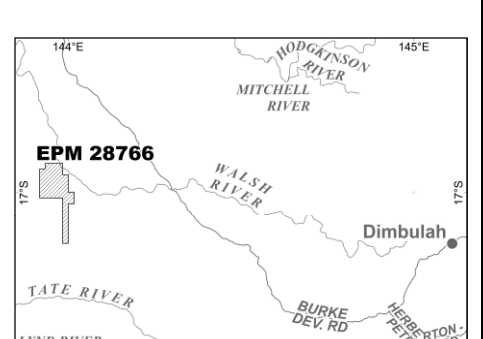
EPM 28763 applied for by COPPER GREEN PTY LTD, ACN 119 559 974, over an area of 64 sub-blocks (209 km²), centred approximately 4 km East of Dimbulah, in the locality of the Mareeba Shire Council.



EPM 28764 applied for by COPPER GREEN PTY LTD, ACN 119 559 974, over an area of 41 sub-blocks (133 km²), centred approximately 41 km North-West of Mount Garnet, in the locality of the Mareeba Shire Council.



EPM 28766 applied for by COPPER GREEN PTY LTD, ACN 119 559 974, over an area of 37 sub-blocks (121 km²), centred approximately 124 km West of Dimbulah, in the locality of the Mareeba Shire Council.



Nature of Act(s): The grant of the Exploration Permit for Minerals under the *Mineral Resources Act 1989 (Qld)*, authorises the holder to explore for minerals for a term not exceeding five (5) years with the possibility of renewal for a term not exceeding five (5) years. It is proposed to grant and renew the Exploration Permit for Minerals subject to the *Mineral Resources Act 1989 (Qld)* and the Native Title Protection Conditions.

Name and Address of person doing Act(s): It is proposed that the Exploration Permit for Minerals be granted subject to the provisions of the *Mineral Resources Act 1989 (Qld)* by the Queensland Minister for Resources and Critical Minerals, PO Box 15216, City East, Queensland, 4002.

Native Title Parties: Under the *Native Title Act 1993 (Cth)* any person who is a 'native title party' is entitled to certain rights in relation to the proposed grant of the Exploration Permit for Minerals. Under section 30 of the *Native Title Act 1993 (Cth)*, persons have until three (3) months after Notification Day to take certain steps to become native title parties in relation to this notice. Enquiries in relation to filing a native title determination application may be directed to the Federal Court, Brisbane Registry, Level 6, Harry Gibbs Commonwealth Law Courts Building, 119 North Quay, Brisbane, Queensland, 4000. Telephone: (07) 3248 1100 or Email: qldreq@fedcourt.qov.au.

Further information: May be obtained from the Department of Resources, Mineral Assessment Hub, Level 9, Verde Tower, 445 Flinders Street, Townsville, Queensland, 4810. Telephone: (07) 4447 9230 or Email: MineralHub@resources.qld.gov.au.

Expedited Procedure: The State of Queensland considers the grant of the Exploration Permit for Minerals to which this notice applies, is an act attracting the Expedited Procedure. The Exploration Permit for Minerals may be granted unless, within a period of four (4) months after the Notification Day a native title party lodges an objection in respect of the individual Exploration Permit for Minerals with the National Native Title Tribunal against the inclusion of the statement that the State considers the grant of that Exploration Permit for Minerals is a future act attracting the Expedited Procedure. Enquiries in relation to lodging an objection should be directed to the National Native Title Tribunal, Level 5, Harry Gibbs Commonwealth Law Courts Building, 119 North Quay, Brisbane, Queensland, 4000. Telephone: (07) 3052 4040.

Notification Day: 17 July 2024

Dated: 17 June 2024

Signed:

Executive Director
for Minister for Resources and Critical Minerals.

