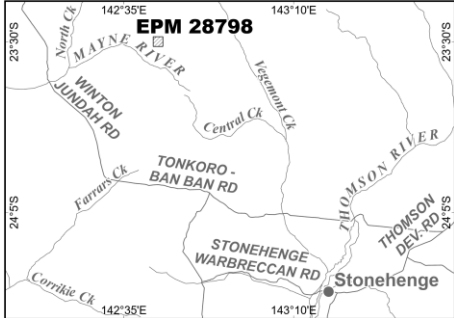
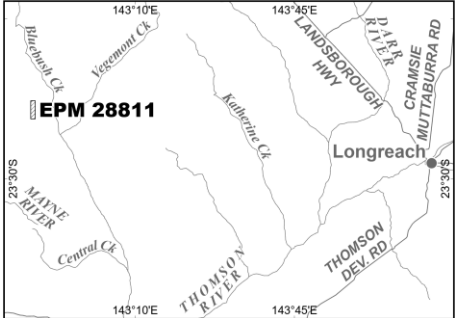
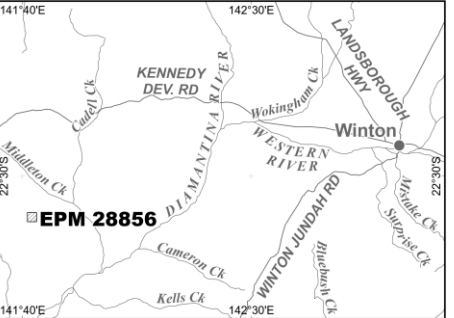
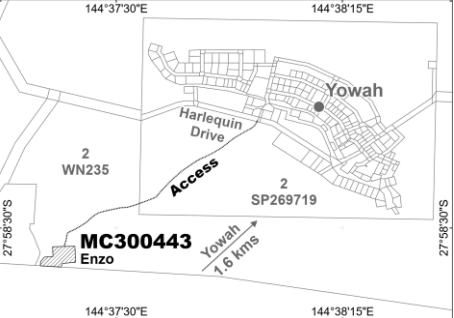
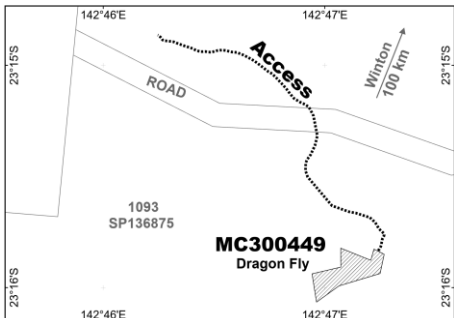
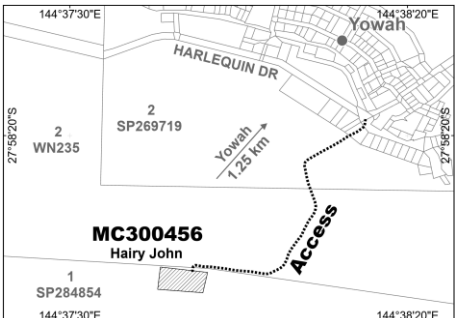
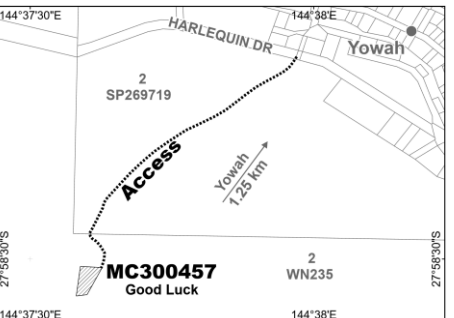
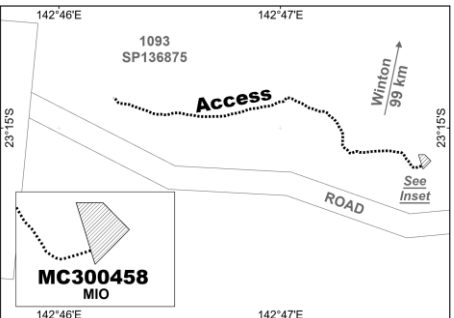
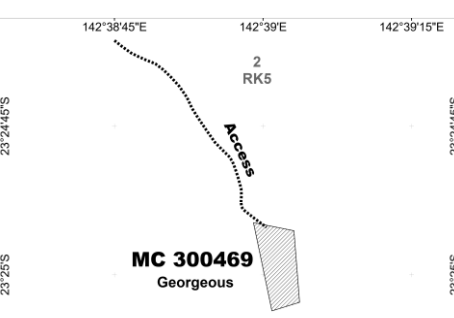
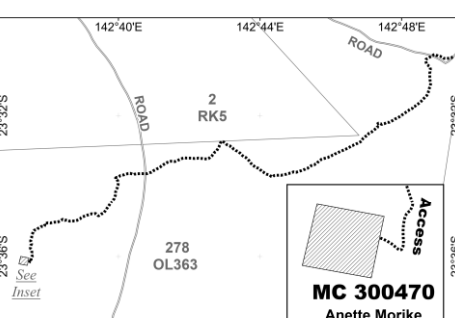
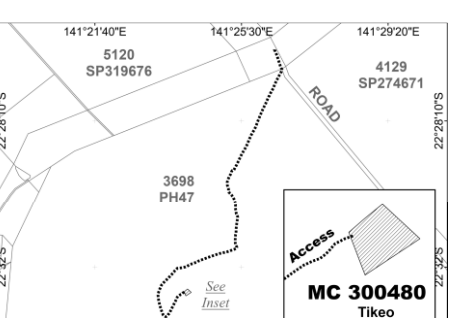
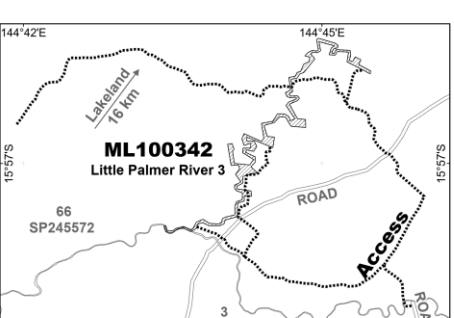


# NOTICE OF PROPOSED GRANT OF EXPLORATION PERMIT FOR MINERALS, MINING CLAIM AND MINING LEASE

## NATIVE TITLE ACT 1993 (Cth) SECTION 29

The Queensland Minister for Resources, PO Box 15216, City East, Queensland, 4002, hereby gives notice in accordance with section 29 of the *Native Title Act 1993* (Cth) of the proposed grant of Exploration Permit for Minerals (EPM), Mining Claim (MC), and Mining Lease (ML).

<p>EPM 28798 applied for by Nicholas William Hoops, over an area of 4 sub-blocks (12km<sup>2</sup>), centred approximately 112 km north northwest of Stonehenge, in the locality of Winton Shire Council.</p> 	<p>EPM 28811 applied for by David Roy Strang, over an area of 4 sub-blocks (12km<sup>2</sup>) centred approximately 151 km west northwest of Longreach, in the locality of Winton Shire Council.</p> 	<p>EPM 28856 applied for by Nicholas William Hoops, over an area of 4 sub-blocks (12km<sup>2</sup>), centred approximately 140 km west southwest of Winton, in the locality of Winton Shire Council.</p> 	<p>MC 300443 applied for by Rachel Lucy Woods, over an area of 1.68 ha, centred approximately 1.7 km southwest of Yowah, in the locality of Paroo Shire Council.</p> 
<p>MC 300449 applied for by Arno Walter Grotjahn, over an area of 10.6 ha, centred approximately 100 km south southwest of Winton, in the locality of Winton Shire Council.</p> 	<p>MC 300456 applied for by John Patrick Ward, over an area of 1.857 ha, centred approximately 1.25 km southwest of Yowah, in the locality of Paroo Shire Council.</p> 	<p>MC 300457 applied for by Bernardus Johannes Maria Stoverink, over an area of 0.43 ha, centred approximately 1.25 km southwest of Yowah, in the locality of Paroo Shire Council.</p> 	<p>MC 300458 applied for by Manfred Klein, over an area of 0.613 ha, centred approximately 99 km south southwest of Winton, in the locality of Winton Shire Council.</p> 
<p>MC 300469 applied for by Christopher Kesteven and Sharon Robyn Kesteven, over an area of 2.41 ha, centred approximately 120 km south southwest of Winton, in the locality of Winton Shire Council.</p> 	<p>MC 300470 applied for by Annette Morike, over an area of 16.13 ha, centred approximately 140 km south southwest of Winton, in the locality of Winton Shire Council.</p> 	<p>MC 300480 applied for by Michael John Mann, over an area of 5.26 ha, centred approximately 170 km west southwest of Winton, in the locality of Winton Shire Council.</p> 	<p>ML 100342 applied for by Kevin Alfred De Roma, over an area of 57.62 ha, centred approximately 16 km southwest of Lakeland, in the locality of Cook Shire Council.</p> 

**Nature of Act(s):** The grant of the Exploration Permit for Minerals under the *Mineral Resources Act 1989* (Qld), authorises the holder to explore for minerals subject to the provisions of the *Mineral Resources Act 1989* (Qld) for a term not exceeding two (2) years with the possibility of renewal for a term not exceeding two (2) years. The grant of a Mining Claim under the *Mineral Resources Act 1989* (Qld) authorises the holder to mine and carry out associated activities subject to the *Mineral Resources Act 1989* (Qld), for a term not exceeding ten (10) years, with the possibility of renewals for a term not exceeding ten (10) years. The grant of a Mining Lease under the *Mineral Resources Act 1989* (Qld) authorises the holder to mine and carry out associated activities subject to the *Mineral Resources Act 1989* (Qld), for a term not exceeding fifteen (15) years, with the possibility of renewals for a term not exceeding fifteen (15) years. The grant of the Mining Claim and Mining Lease includes the granting of access as shown above.


**Name and address of person doing Act(s):** It is proposed that the Exploration Permit for Minerals, Mining Claim, and Mining Lease be granted subject to the provisions of the *Mineral Resources Act 1989* (Qld) by the Queensland Minister for Resources and Critical Minerals, PO Box 15216, City East, Queensland, 4002.

**Native Title Parties:** Under the *Native Title Act 1993* (Cth) any person who is a 'native title party' is entitled to certain rights in relation to the proposed grant of a Mining Claim. Under section 30 of the *Native Title Act 1993* (Cth), persons have until three (3) months after the Notification Day to take certain steps to become native title parties in relation to this notice. Enquiries in relation to filing a native title determination application may be directed to the Federal Court, Brisbane Registry, Level 6, Harry Gibbs Commonwealth Law Courts Building, 119 North Quay, Brisbane, Queensland 4000. Telephone: 1300 720 980 or Email: [NativeTitleQLD@fedcourt.gov.au](mailto:NativeTitleQLD@fedcourt.gov.au). Enquiries in relation to the registration of a native title determination application may be directed to the National Native Title Tribunal, Brisbane Registry, Level 5, Harry Gibbs Commonwealth Law Courts Building, 119 North Quay, Brisbane, Queensland 4000. Telephone: (07) 3052 4040.

**Further Information:** May be obtained from the Department of Resources, Mineral Assessment Hub, Level 9, Verde Tower, 445 Flinders Street, Townsville, Queensland, 4810. Telephone: (07) 4447 9230 or Email: [MineralHub@resources.qld.gov.au](mailto:MineralHub@resources.qld.gov.au) or from the Small Scale Mining Hub, PO Box 275, Emerald, Queensland, 4720. Telephone: (07) 3078 3031 or Email: [SSMHub@resources.qld.gov.au](mailto:SSMHub@resources.qld.gov.au).

**Notification Day: 5 June 2024**

**Dated 2 MAY 2024**

Signed: 

**Executive Director,  
for Minister for Resources and Critical Minerals**

