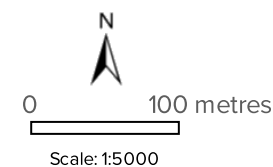
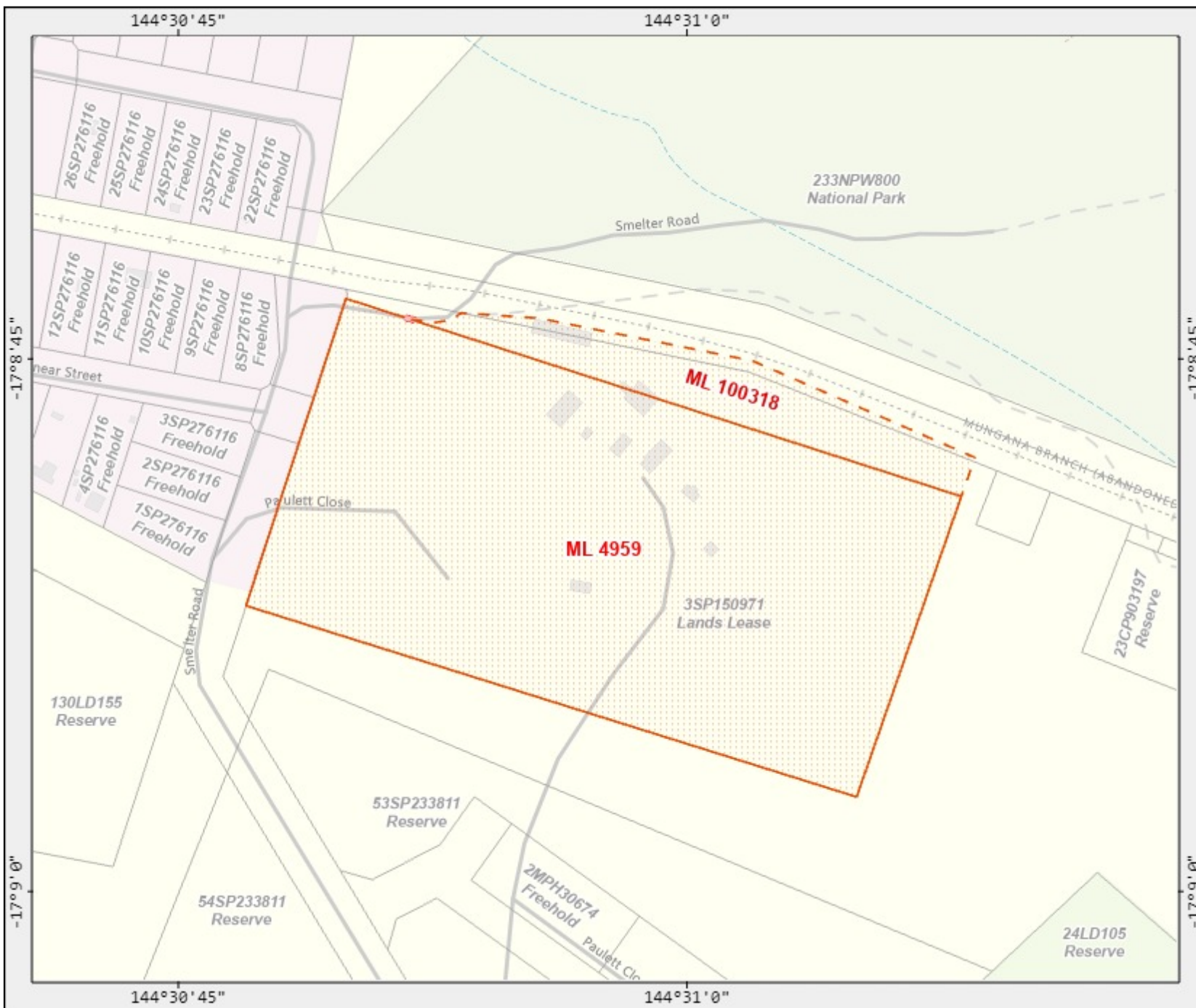




Legend located on next page



Printed at: A4

Print date: 25/7/2024
















Projection: Web Mercator EPSG 102100 (3857)

For more information, visit
<https://georesglobe.information.qld.gov.au/help-info/Contact-us.html>

Includes material © State of Queensland 2024. You are responsible for ensuring that the map is suitable for your purposes. The State of Queensland makes no representation or warranties in relation to the map contents and disclaims all liability.

Imagery includes material © CNES reproduced under licensed from Airbus DS, all rights reserved © 21AT © Earth-i, all rights reserved, © Planet Labs PBC, 2023

Legend

-  Cadastre (DCDB) parcel
-  ML infrastructure permit application
-  ML infrastructure surface area application
-  ML infrastructure access application
-  ML infrastructure permit granted
-  ML infrastructure surface area granted
-  ML infrastructure access granted
-  ML permit application
-  ML surface area application
-  ML access application
-  ML permit granted
-  ML surface area granted
-  ML surface restricted land granted
-  ML access granted
-  Population centres

Attribution

Esri, Geoscience Australia, NASA, NGA, USGS

Esri Community Maps Contributors, Department of Resources, DESI, © OpenStreetMap, Microsoft, Esri, TomTom, Garmin, Foursquare, METI/NASA, USGS

© State of Queensland (Department of Resources) 2024

© State of Queensland (Department of Resources) 2023