

Legend located on next page



Printed at: A4
Print date: 7/6/2024

Projection: Web Mercator EPSG 102100 (3857)


For more information, visit
<https://georesglobe.information.qld.gov.au/help-info/Contact-us.html>

Includes material © State of Queensland 2024. You are responsible for ensuring that the map is suitable for your purposes. The State of Queensland makes no representation or warranties in relation to the map contents and disclaims all liability.

Imagery includes material © CNES reproduced under licensed from Airbus DS, all rights reserved © 21AT © Earth-i, all rights reserved, © Planet Labs PBC, 2023



Legend

 POLYLINE-Access area
le - ML100375.zip -
line


Coordinated Projects - The
Coordinator General


 Current EIS project


 Current IAR project

 Completed EIS project

 Completed IAR project


 RVM category A -
vegetation o sets;
compliance notices;
VDecs

 Cultural Heritage
designated landscape
area

 MSES legally secured
o set area [o set
register]

 Queensland special
wildlife reserve

 Designated fossicking
land

 General permission
area


 Mining policy decision

 Miscellaneous noting

 Restricted area

 Restricted area 384-
urban

 Fossicking area

 Commonwealth
acquisition
(unavailable)

 Conservation park

 Fish habitat area A


 Forest reserve

 National park

 Scienti c purposes
reserve

 Torres Strait protection
zone

 World heritage area

 Commonwealth
acquisition
(constrained)

 Coordinated
conservation area

 DAF research site

 Endangered regional
ecosystem

 Fish habitat area B

 National heritage list

 Nature refuge



Attribution

Esri, Geoscience Australia, NASA, NGA, USGS

Esri Community Maps Contributors, Department of
Resources, Dept.of Environment and Science, ©
OpenStreetMap, Microsoft, Esri, TomTom, Garmin,
Foursquare, METI/NASA, USGS

© State of Queensland (Department of Resources) 2023































© State of Queensland (Department of Resources) 2024

© State of Queensland (Department of Environment and
Science) 2022


© State of Queensland (State Development,
Infrastructure, Local Government and Planning) 2022


© State of Queensland (Aboriginal and Torres Strait
Islander Partnerships) 2022


 Legend

- | | | |
|---|--|--|
|  Priority agricultural area |  State forest scientific area |  SCL criteria sub-zone |
|  Priority living area |  Forest consent area |  SCL trigger map |
|  Queensland marine park |  Forest entitlement area A |  SEA |
|  Regional open space system |  Forest management area |  SEA-designated precinct |
|  Reserve |  Quarry resource |  Surat Basin transitional area |
|  Resources reserve |  Quarry resource access |  Wild rivers designated urban management area |
|  State development area |  Plantation licence area |  Wild rivers floodplain management area |
|  State forest |  Timber reserve |  Wild rivers high preservation area |
|  State forest feature protection |  State heritage place |  Wild rivers nominated waterway |
|  State forest park |  SCL criteria zone |  Wild rivers preservation area |

 Legend

 Wild rivers special floodplain management area

 Wild rivers sub-artesian management area

 OEP application

 OEP granted

 Moratorium area mineral

 Moratorium area special

 EPG advertised area

 GL advertised area


 EPQ advertised area

 QL advertised area

 ATP advertised area

 PL advertised area

 EPC advertised area

 ML coal advertised area

 EPM advertised area

 ML mineral advertised area

 EPG proposed advertised area

 GL proposed advertised area

 EPQ proposed advertised area

 QL proposed advertised area

 ATP proposed advertised area

 PL proposed advertised area

 EPC proposed advertised area

 ML coal proposed advertised area

 EPM proposed advertised area

 ML mineral proposed advertised area











 EPC application











 EPC granted











 EPM application

 EPM granted














 Legend

-  EPM special application
-  EPM special granted
-  MDL permit application
-  MDL access application
-  MDL permit granted
-  MDL access granted
-  EPG application
-  EPG granted
-  PGA application
-  PGA granted

-  EPQ application
-  EPQ granted
-  PSA application
-  PSA granted
-  ATP application
-  ATP granted
-  PCA application
-  PCA granted
-  ML infrastructure permit application
-  ML infrastructure surface area application

-  ML infrastructure access application
-  ML infrastructure permit granted
-  ML infrastructure surface area granted
-  ML infrastructure access granted
-  PPL application area
-  PPL granted area
-  PPL application centre line
-  PPL granted centre line
-  PFL application
-  PFL granted

 Legend

-  MC permit application
-  MC access application
-  MC permit granted
-  MC access granted
-  ML permit application
-  ML surface area application
-  ML access application
-  ML permit granted
-  ML surface area granted
-  ML surface restricted land granted
-  ML access granted
-  PL application
-  PL granted
-  GL application
-  GL granted
-  QL application
-  QL granted
-  Historical MDL extent
- Places: ML permit application
-  ML 100375